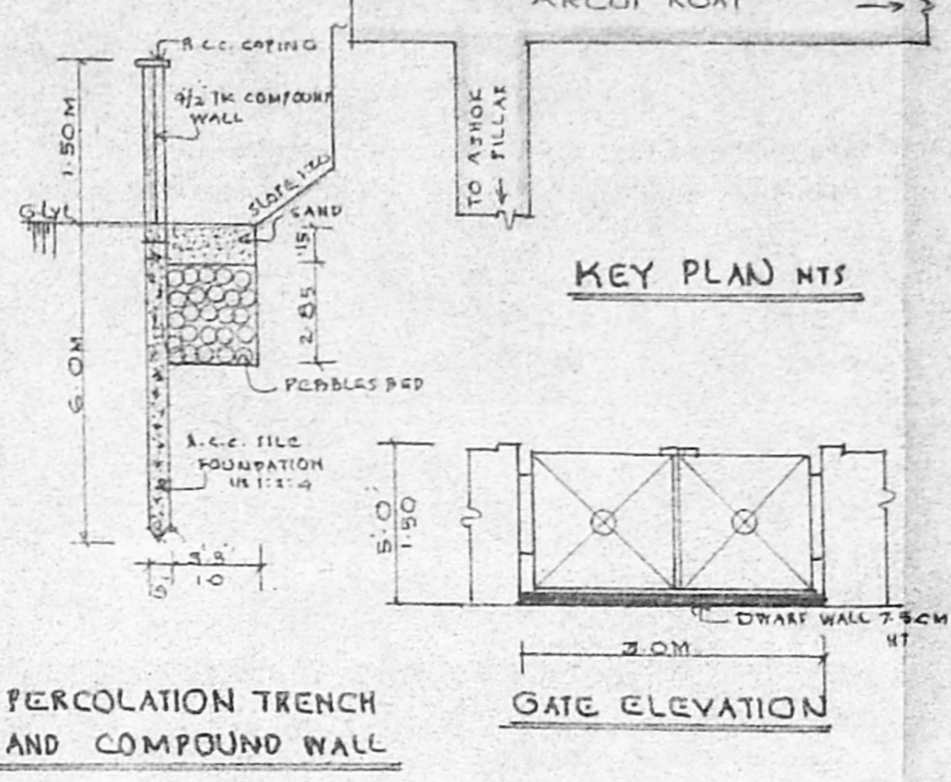
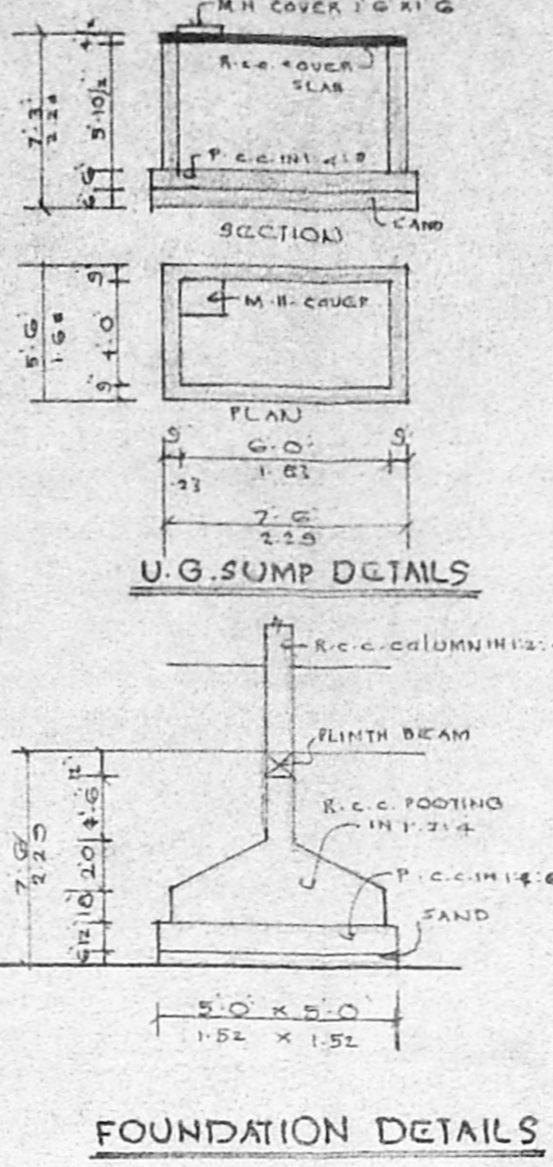
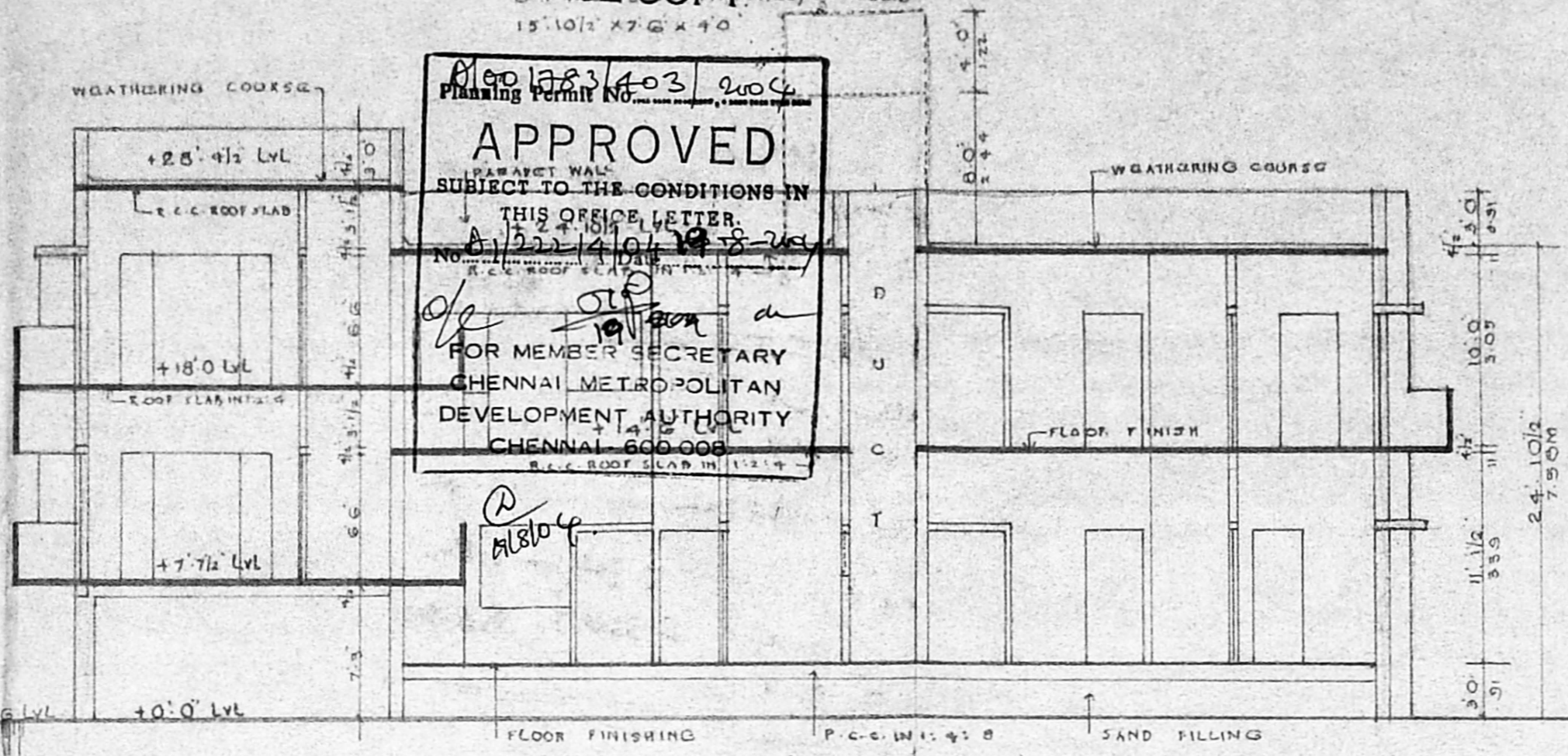
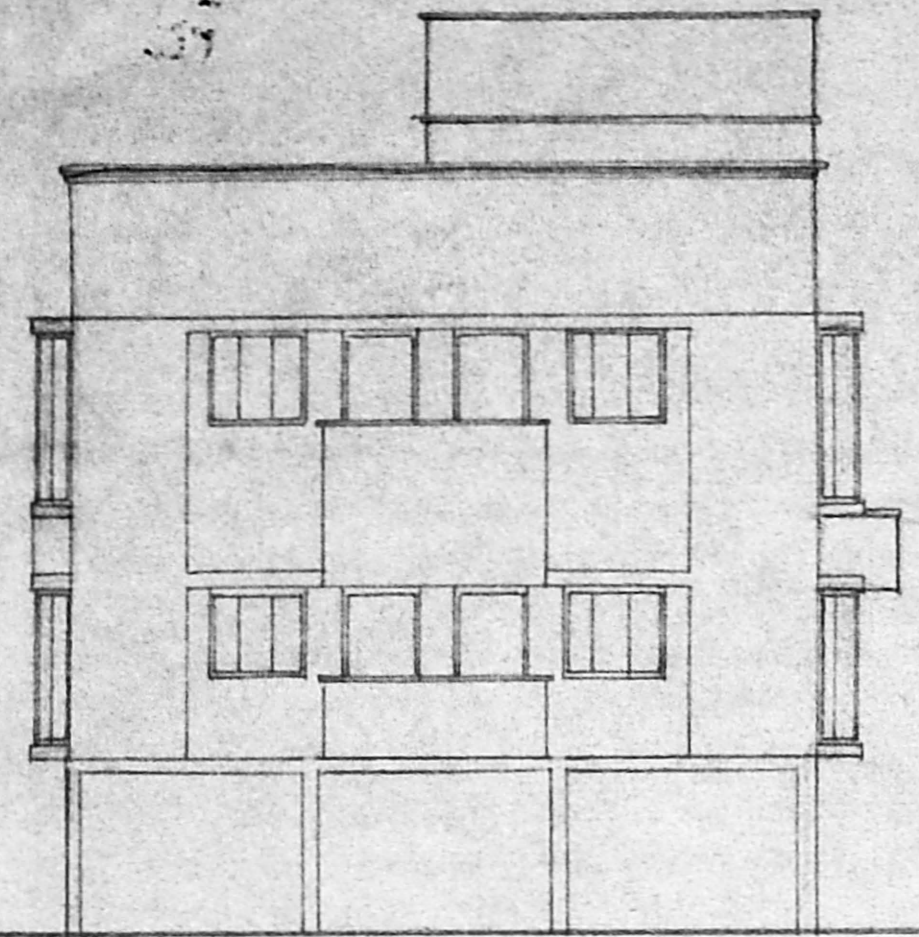


APPROVED  
 SUBJECT TO THE CONDITIONS IN THIS OFFICE LETTER  
 No. 1222/19/10/10-8-2004  
 FOR MEMBER SECRETARY  
 CHENNAI METROPOLITAN  
 DEVELOPMENT AUTHORITY  
 CHENNAI-600 008



PLAN SHOWING THE PROPOSED -  
 RESIDENTIAL BUILDING AT DOOR -  
 NO: 12A/B, GANGA NAGAR MAIN ROAD,  
 O. No. B/ 222/4/2004  
 KOPAMBAKKAM, CHENNAI  
 IN T.S. NO: 203 (10 Part), Block 10 - OF  
 PULIYUR VILLAGE.  
 DIVISION NO: 118 ZONE: 08  
 SCALE: 1" = 8'0"

JOINERY DETAILS		FEET
MD	MAIN DOOR	3-6' x 7-0'
D1	PANEL DOOR	3-0' x 6-6'
D2	DOOR	2-6' x 6-6'
FW	FRENCH WINDOW	6-0' x 4-6'
W1	PANEL WINDOW	5-0' x 4-6'
W2	DOOR	4-0' x 4-6'
W3	DOOR	3-0' x 4-6'
KW	KITCHEN WINDOW	4-0' x 6-6'
V	VENTILATOR	3-0' x 2-0'
G	GRILL GATE	6-0' x 6-6'

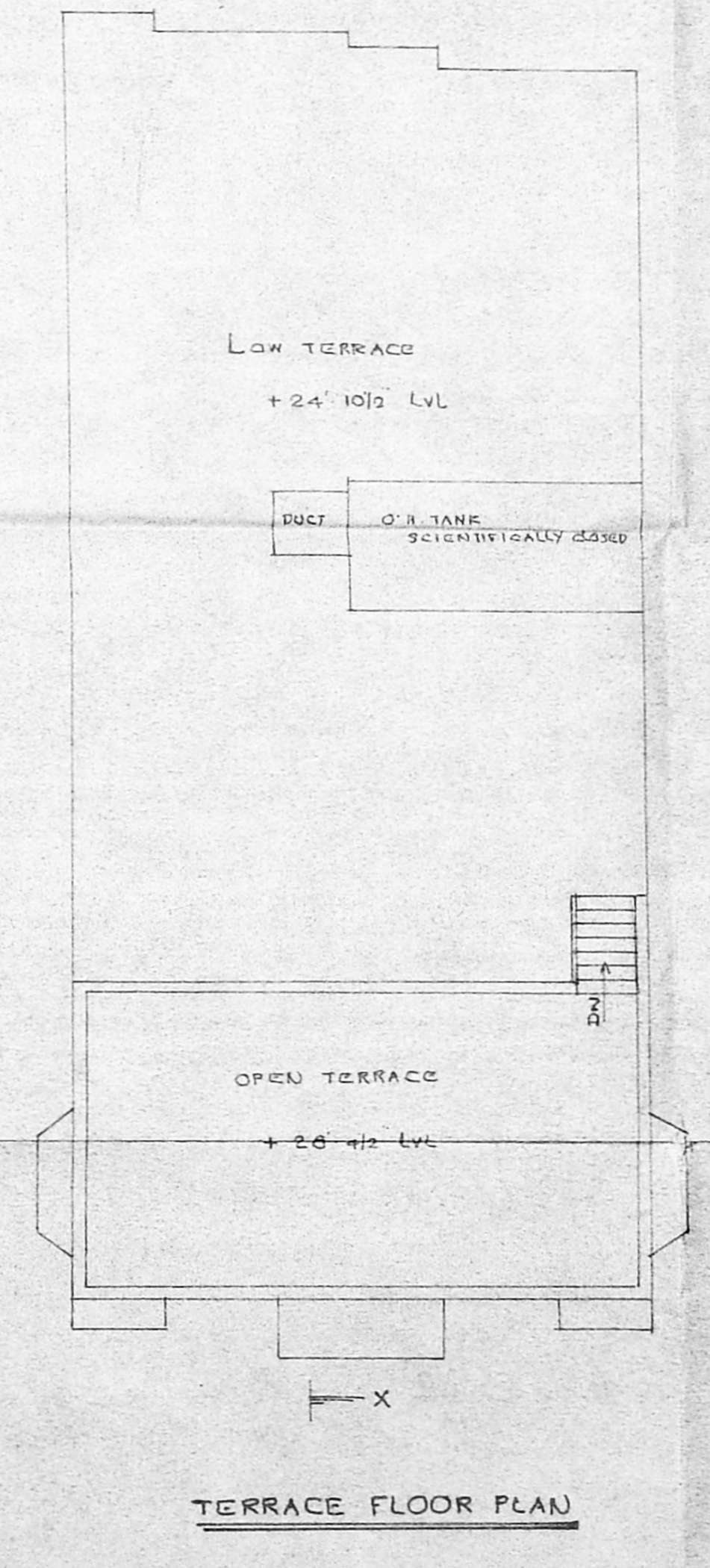
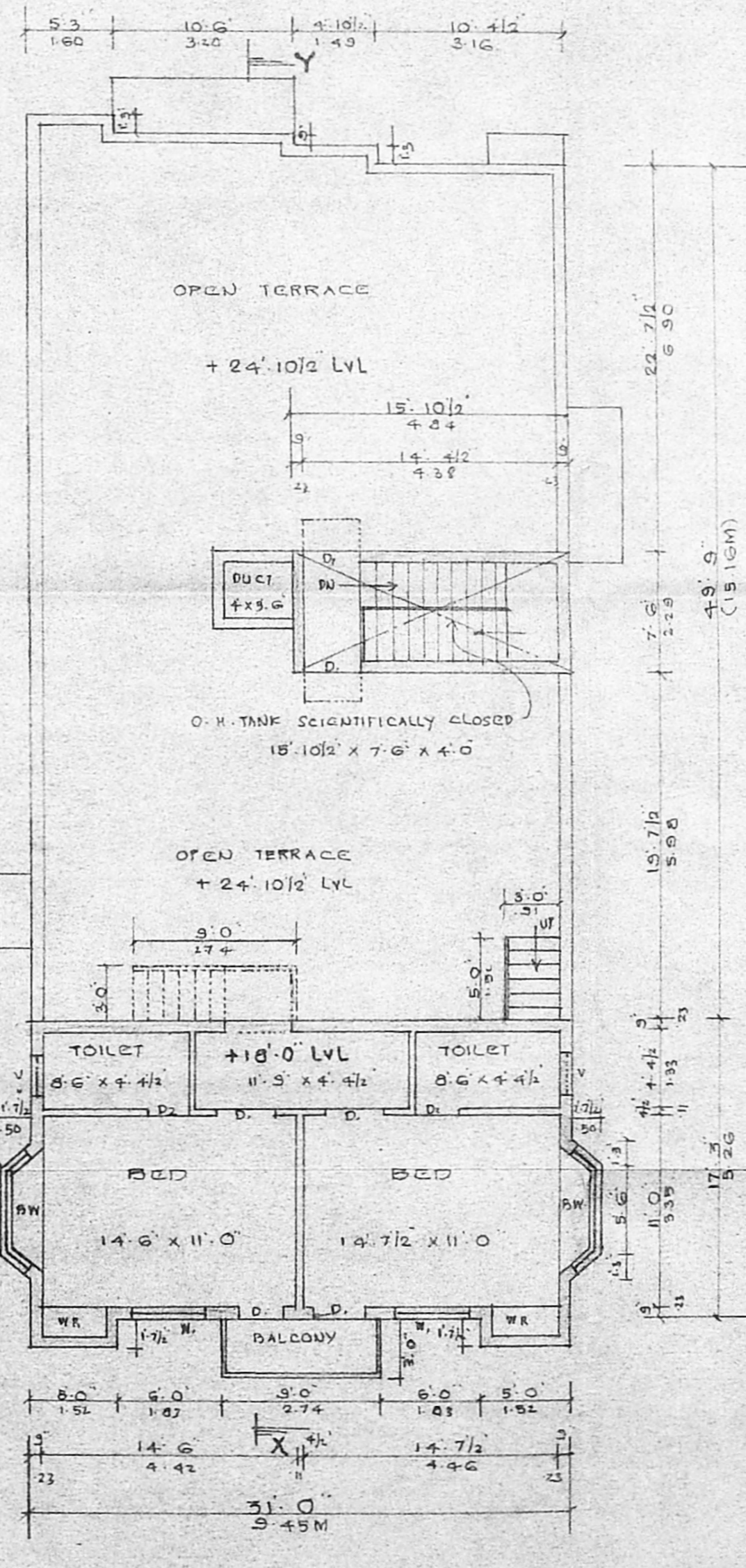
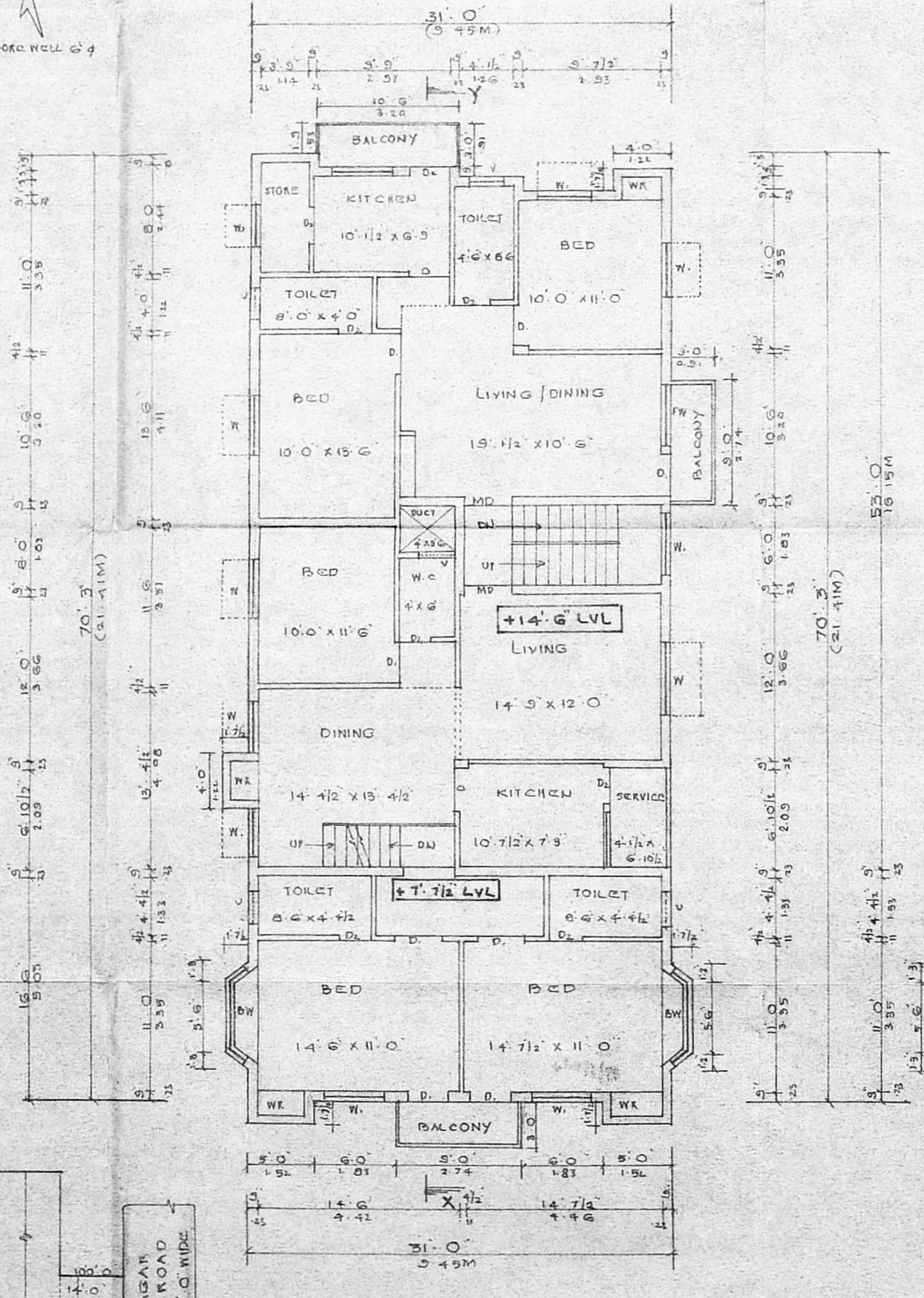
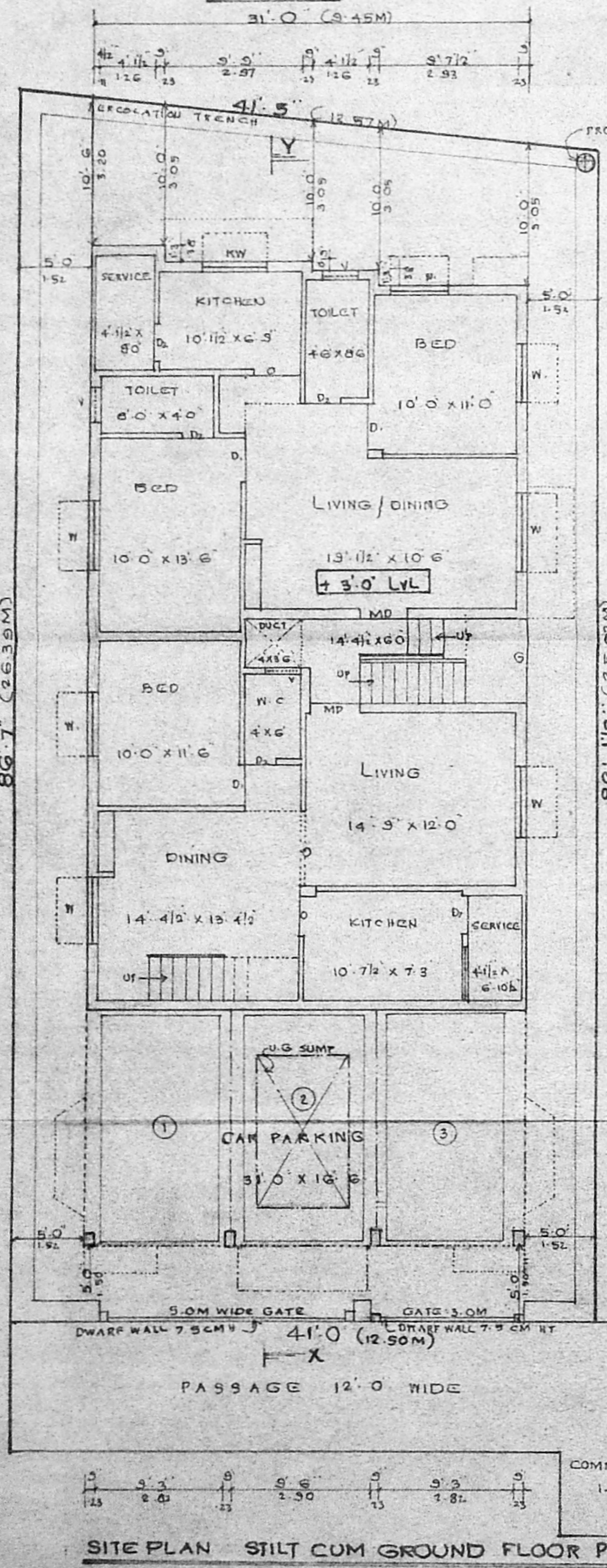
AREA DETAILS		
	SQFT	SQM
PLOT EXTENT	3456.0	321.06
STILT FLOOR AREA	511.50	47.52
GROUND FLOOR AREA	1595.64	148.23
FIRST FLOOR AREA	2243.83	208.45
SECOND FLOOR (PART)	593.94	55.73
HEAD ROOM AREA	113.10	11.10
TOTAL AREA	5070.01	471.00
NON F.S-I AREA	630.60	58.58
PLOT COVERAGE	64.33%	
F.S.I	1.285	

COLOUR INDEX:  
 PROPOSED  
 ROAD  
 BOUNDARY

OWNER (OR) P.A. HOLDER:

A.P.  
**A. RAMESH KUMAR, I.C.D.**  
 Licensed Surveyor, Class-II No. 921  
 Corporation of Chennai  
 No: 7/461, 177th Street,  
 7th Block, Phase-II, Kodungur-91  
 Ph. 954114-254688

Licensed Surveyor:



OWNER (OR) P.A. HOLDER:

Licensed Surveyor: